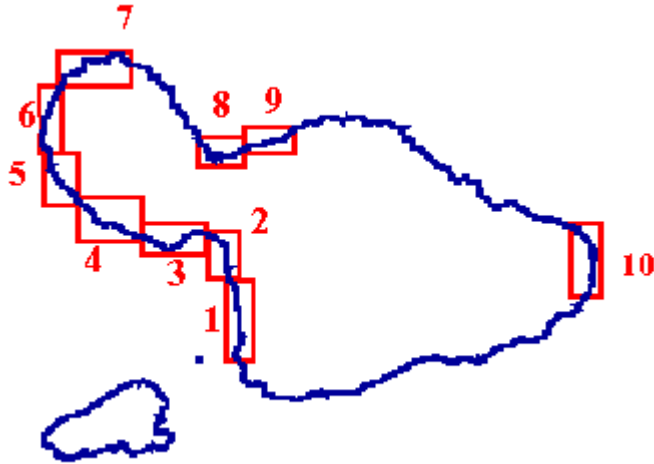


Civil Defense Tsunami Evacuation Zones for Maui

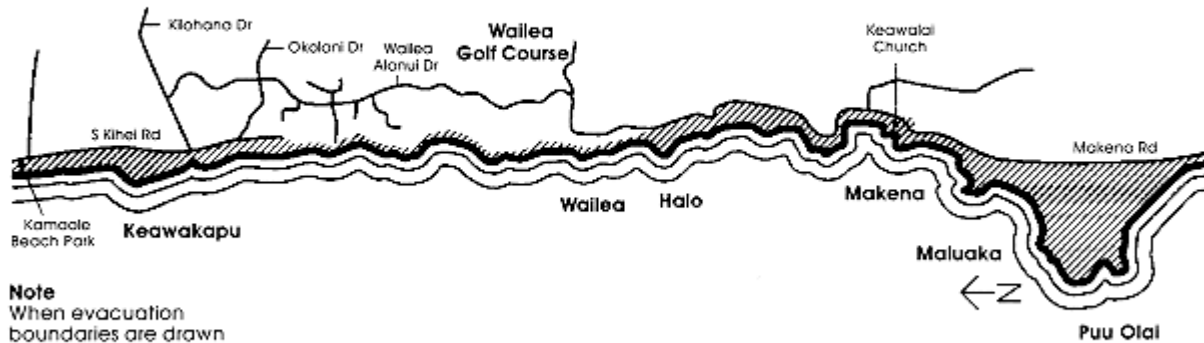
Select a location from either the list or map to view **Tsunami Evacuation Zones**.



- Map 1: Puu Olai to Kamaole Beach Park
- Map 2: Kamaole Beach Park to Kaleia
- Map 3: Kaleia to Ukumehame Beach Park
- Map 4: Ukumehame Beach Park to Launiupoko Pt.
- Map 5: Launiupoko Pt. to Wahikuli State Wayside Park
- Map 6: Hanakaoo to Kaelekii Pt.
- Map 7: Kaleia Kealekii Pt. to Keawalua
- Map 8: Waiehu Pt. to Kanaha Beach Park
- Map 9: Kanaha Beach Park to Kuau
- Map 10: Hana

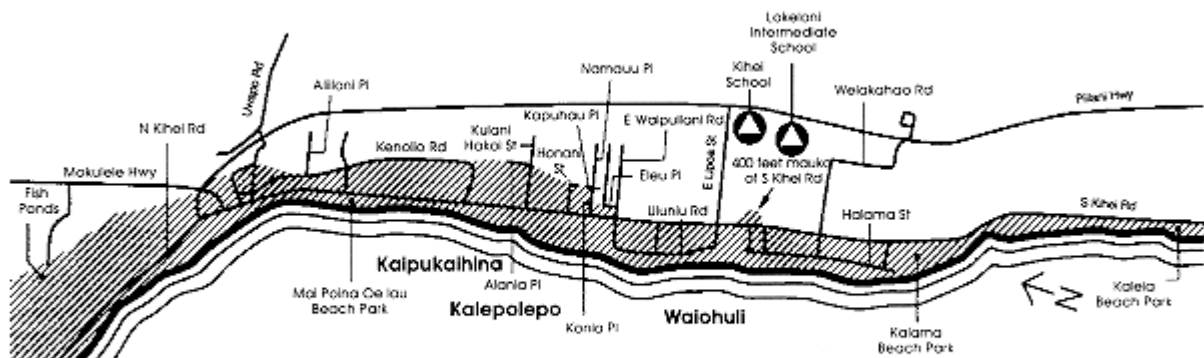
Civil Defense Tsunami Evacuation Zone
Evacuate all shaded areas

**Tsunami Evacuation Maui Map 1:
 Puu Olai to Kamaole Beach Park**




Note
 When evacuation boundaries are drawn along streets and roadways, they are considered to be safe from wave action.

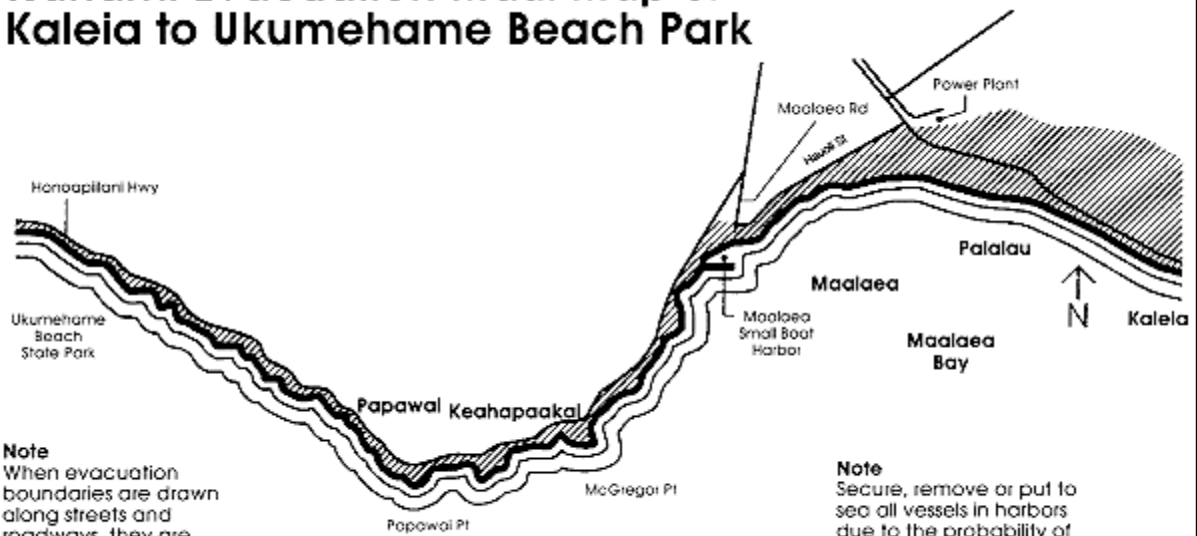
**Tsunami Evacuation Maui Map 2:
 Kamaole Beach Park to Kaleia**



Note
 When evacuation boundaries are drawn along streets and roadways, they are considered to be safe from wave action.

 Tsunami:
 Public Shelter/
 Refuge Area

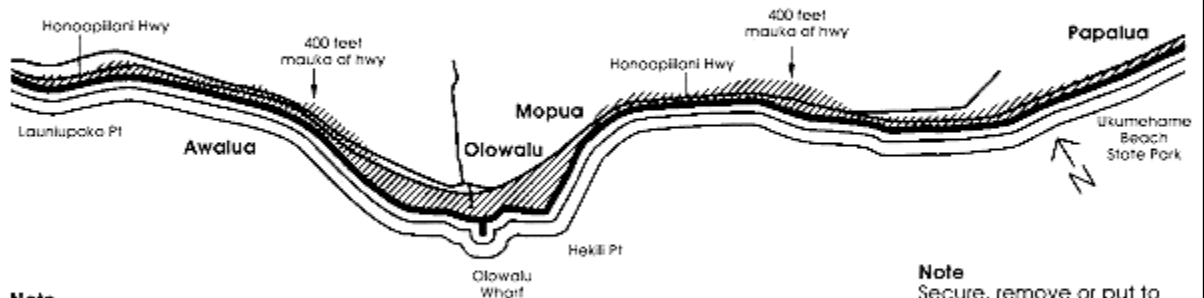
Tsunami Evacuation Maui Map 3: Kaleia to Ukumehame Beach Park



Note
When evacuation boundaries are drawn along streets and roadways, they are considered to be safe from wave action.

Note
Secure, remove or put to sea all vessels in harbors due to the probability of strong currents and wave action.

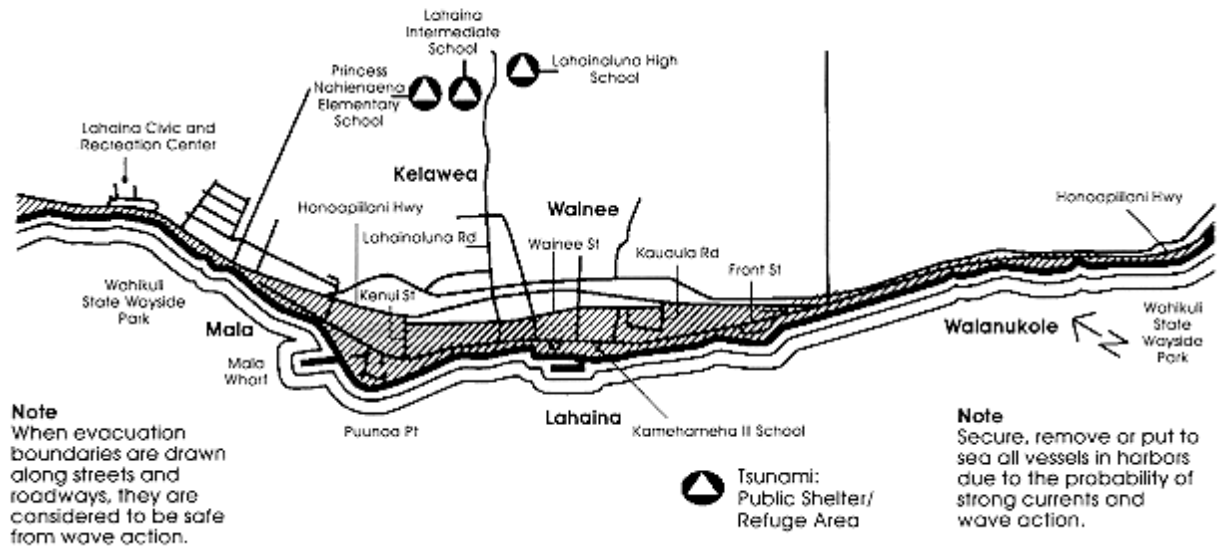
Tsunami Evacuation Maui Map 4: Ukumehame Beach Park to Launiupoko Pt.



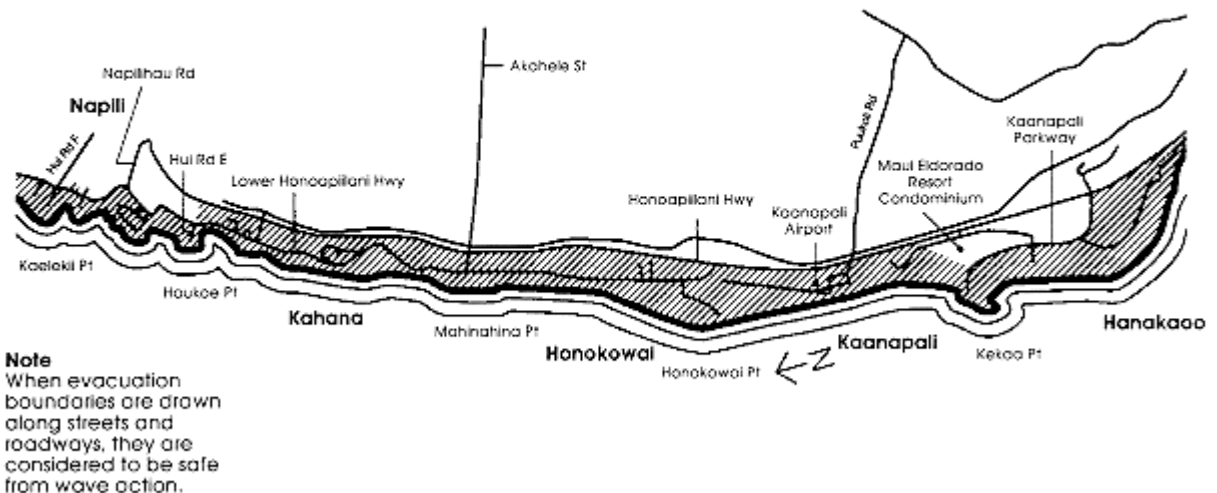
Note
When evacuation boundaries are drawn along streets and roadways, they are considered to be safe from wave action.

Note
Secure, remove or put to sea all vessels in harbors due to the probability of strong currents and wave action.

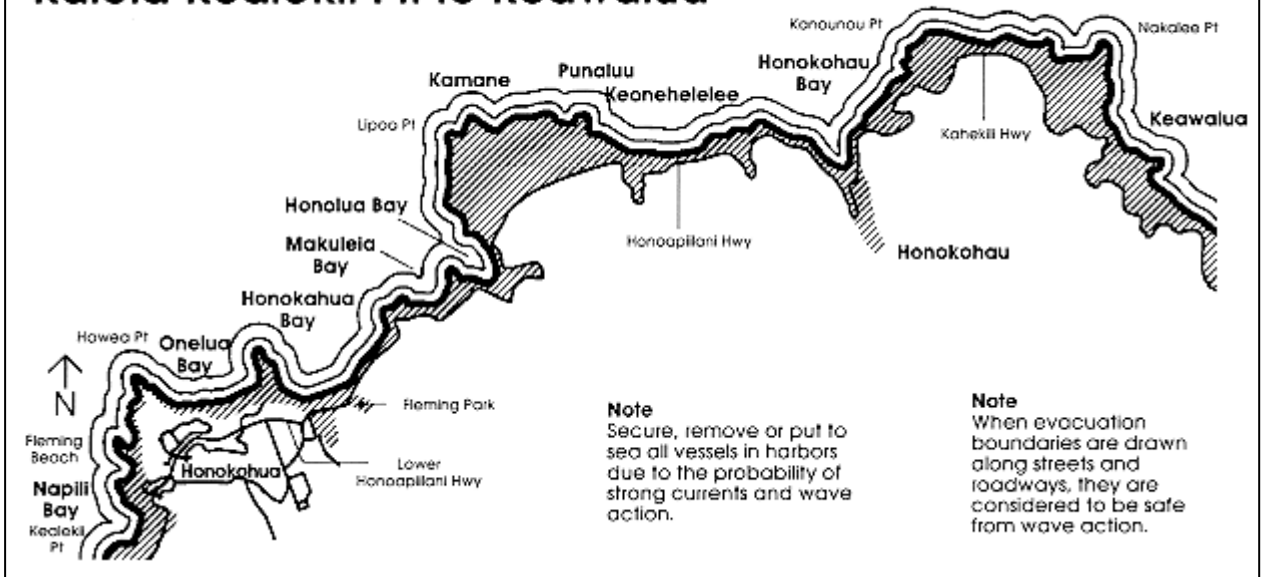
Tsunami Evacuation Maui Map 5: Launiupoko Pt. to Wahikuli State Wayside Park



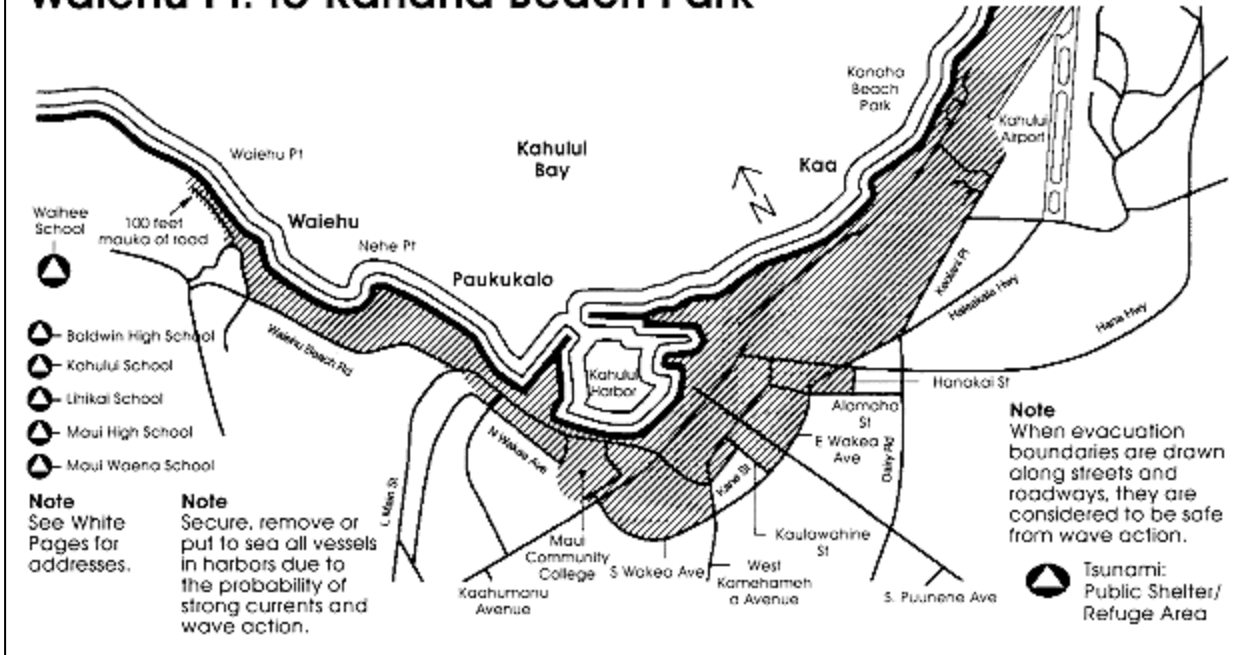
Tsunami Evacuation Maui Map 6: Hanakaoo to Kaelekii Pt.



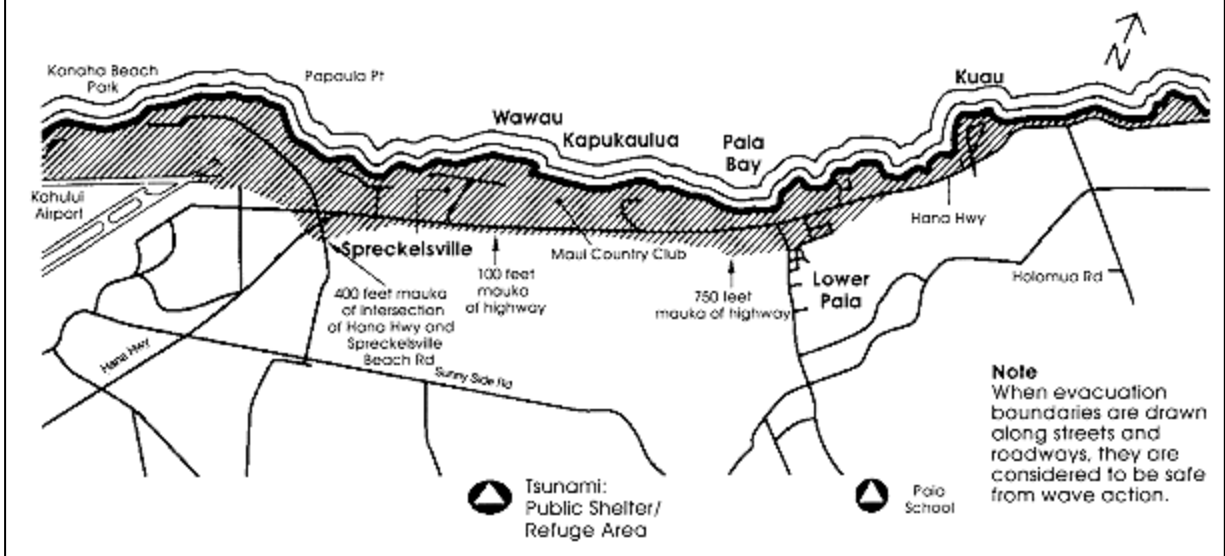
Tsunami Evacuation Maui Map 7: Kaleia Kealekii Pt. to Keawalua



Tsunami Evacuation Maui Map 8: Waiehu Pt. to Kanaha Beach Park



Tsunami Evacuation Maui Map 9: Kanaha Beach Park to Kuau



Tsunami Evacuation Maui Map 10: Hana

