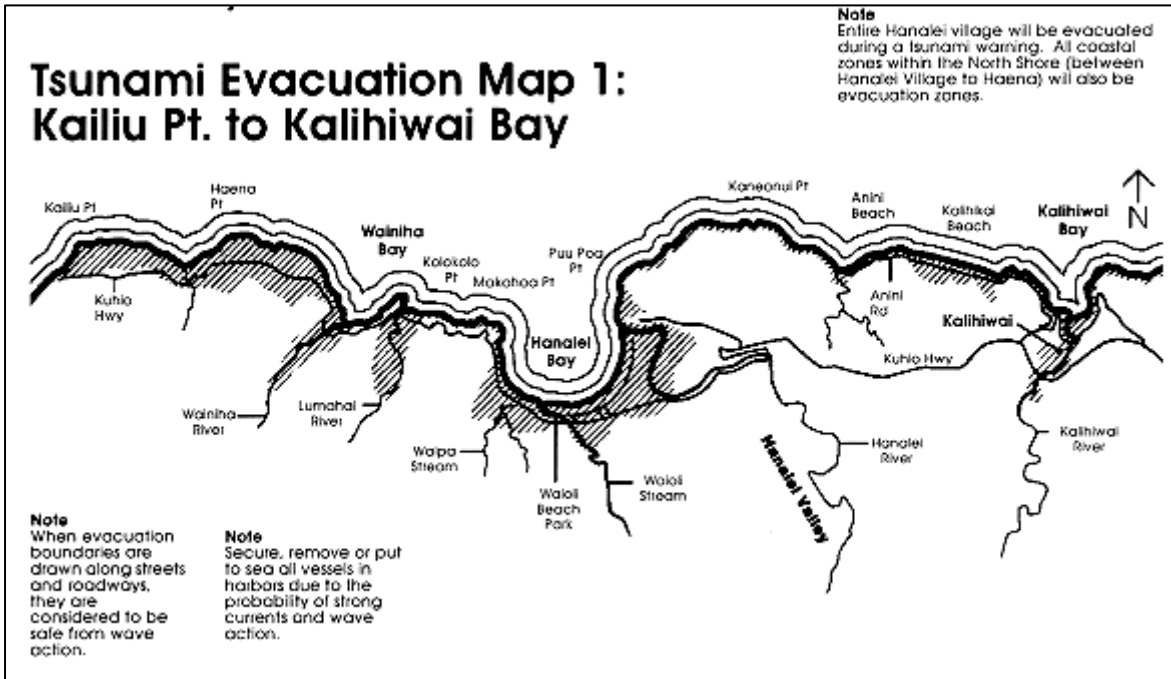
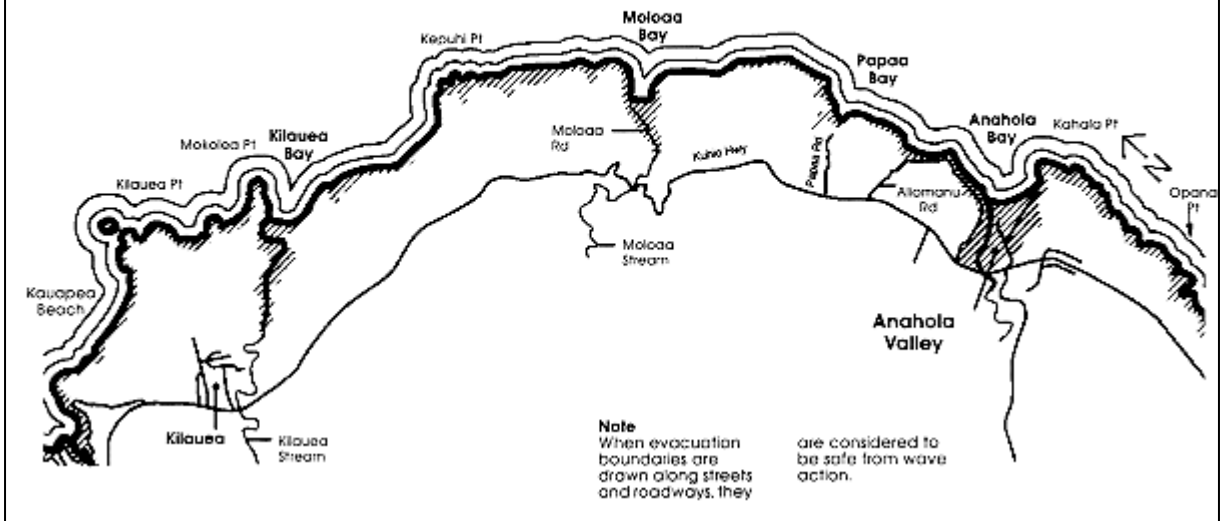


Civil Defense Tsunami Evacuation Zone

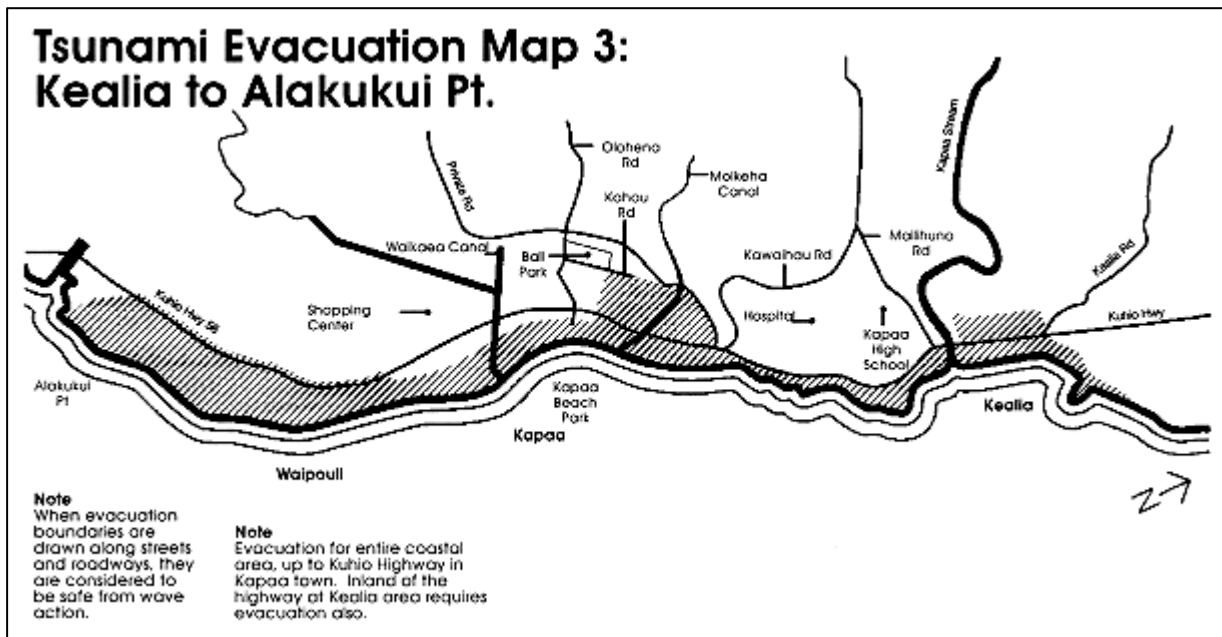
Evacuate all shaded areas



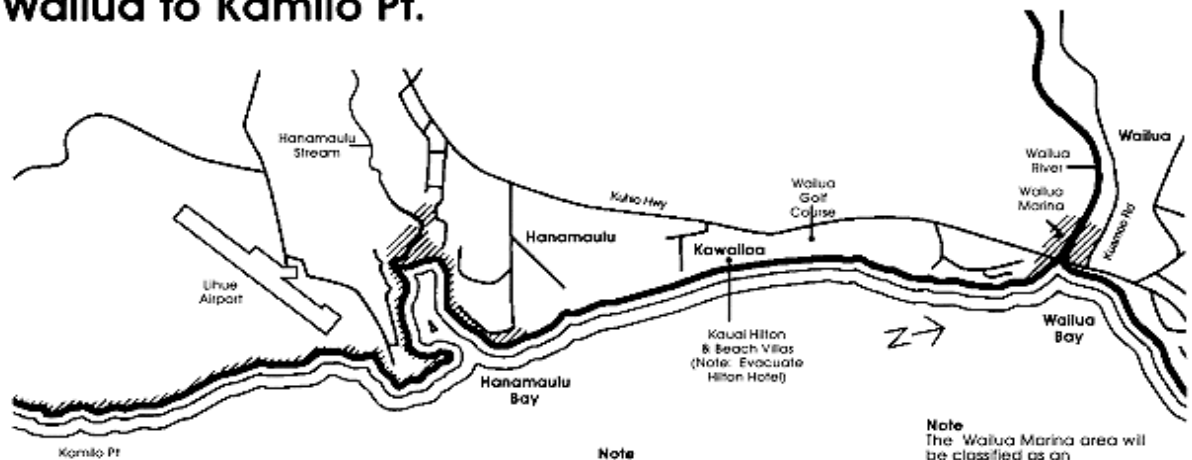
Tsunami Evacuation Map 2: Kauapea Beach to Anahola Bay



Tsunami Evacuation Map 3: Kealia to Alakukui Pt.



Tsunami Evacuation Map 4: Wailua to Kamilo Pt.

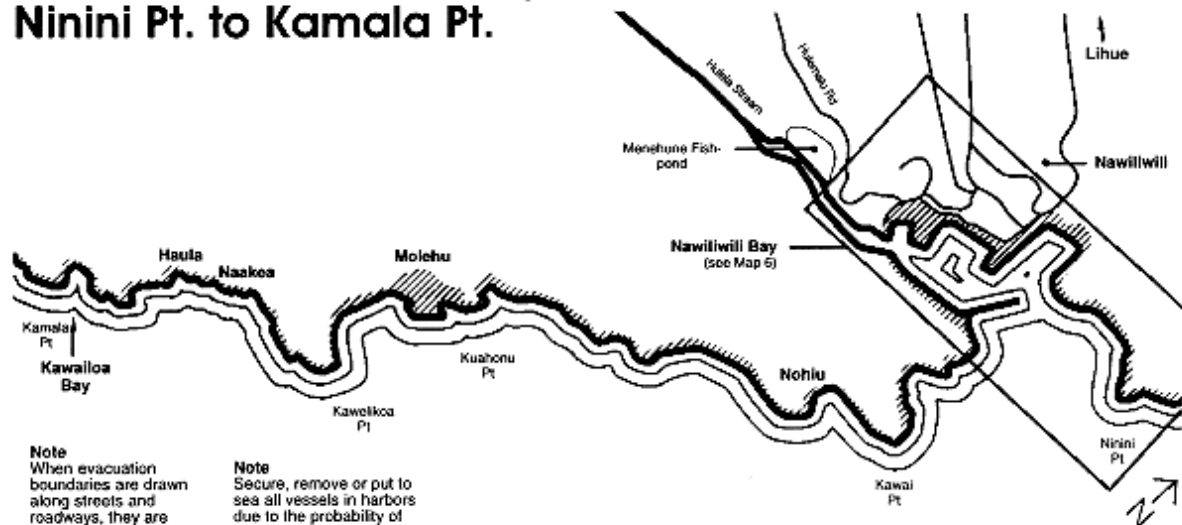


Note
Secure, remove or put to sea all vessels in harbors due to the probability of strong currents and wave action.

Note
When evacuation boundaries are drawn along streets and roadways, they are considered to be safe from wave action.

Note
The Wailua Marina area will be classified as an evacuation zone during tsunami hazards. Evacuation of properties across the Wailua River will also be evacuation zones.

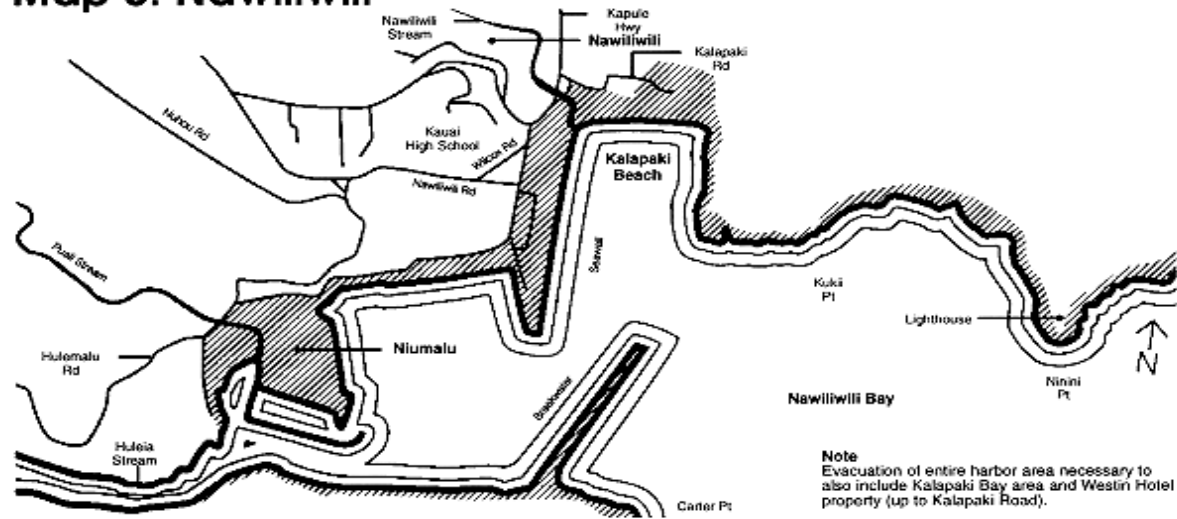
Tsunami Evacuation Map 5: Ninini Pt. to Kamala Pt.



Note
When evacuation boundaries are drawn along streets and roadways, they are considered to be safe from wave action.

Note
Secure, remove or put to sea all vessels in harbors due to the probability of strong currents and wave action.

Tsunami Evacuation Map 6: Nawiliwili

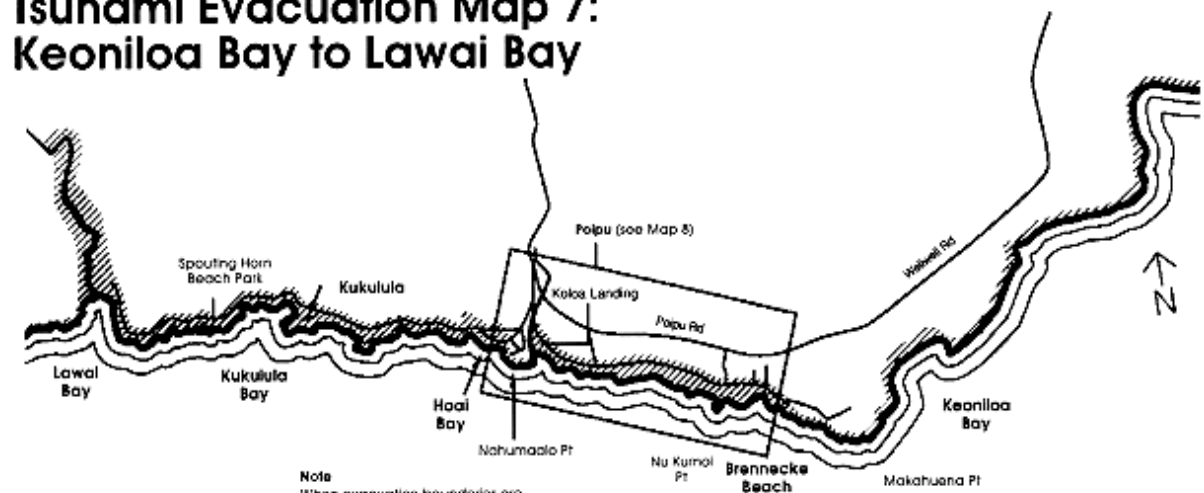


Note
Secure, remove or put to sea all vessels in harbors due to the probability of strong currents and wave action.

Note
When evacuation boundaries are drawn along streets and roadways, they are considered to be safe from wave action.

Note
Evacuation of entire harbor area necessary to also include Kalapaki Bay area and Westin Hotel property (up to Kalapaki Road).

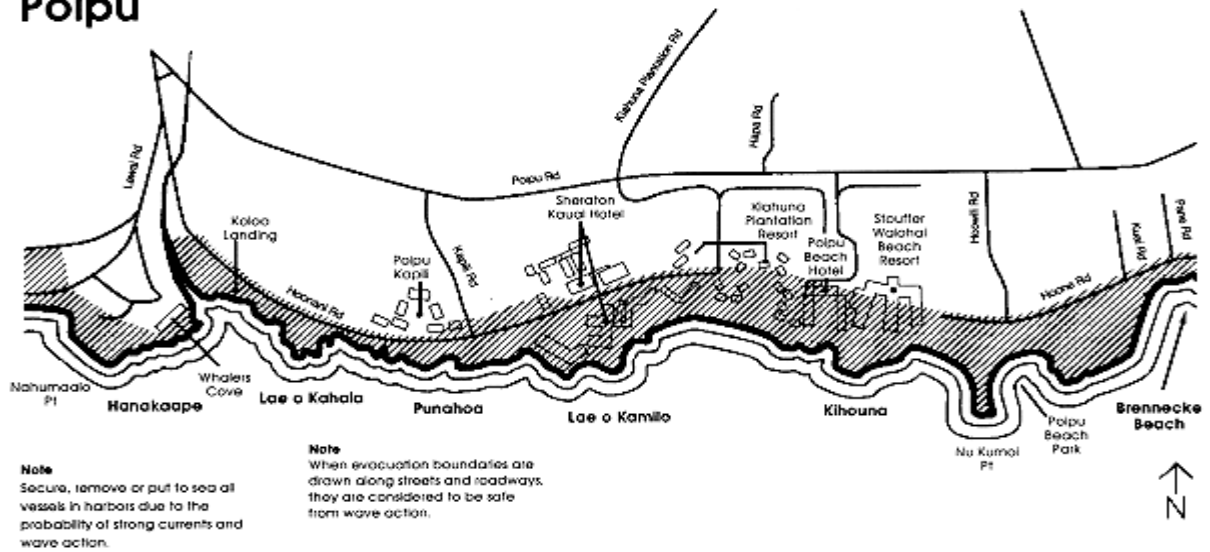
Tsunami Evacuation Map 7: Keoniloa Bay to Lawai Bay



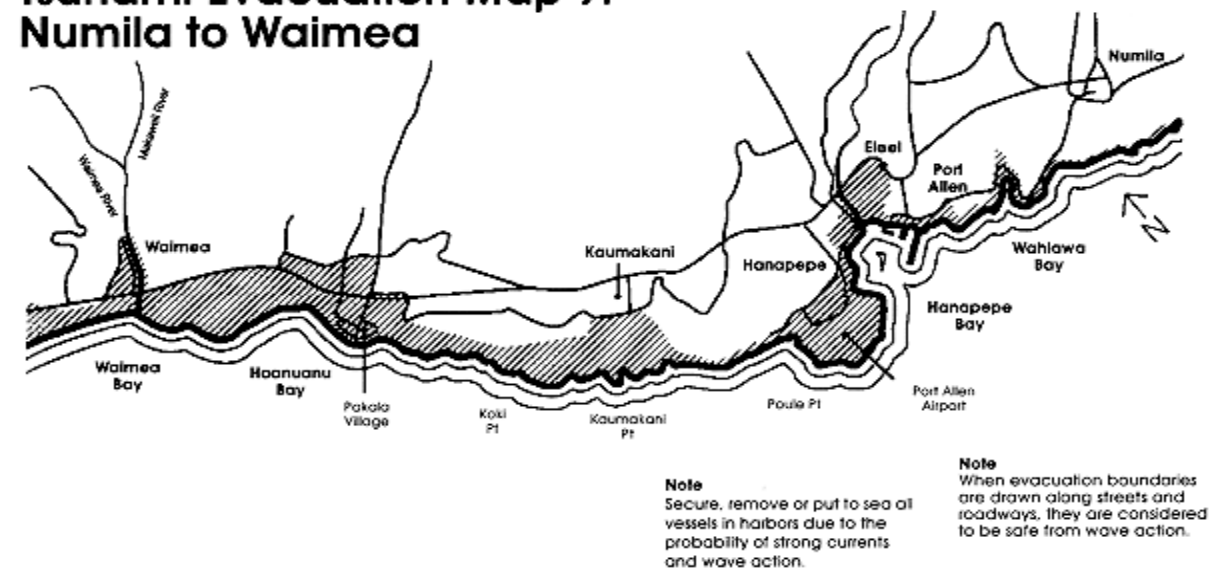
Note
Secure, remove or put to sea all vessels in harbors due to the probability of strong currents and wave action.

Note
When evacuation boundaries are drawn along streets and roadways, they are considered to be safe from wave action.

Tsunami Evacuation Map 8: Poipu



Tsunami Evacuation Map 9: Numila to Waimea



Tsunami Evacuation Map 10: Waimea to Barking Sands

