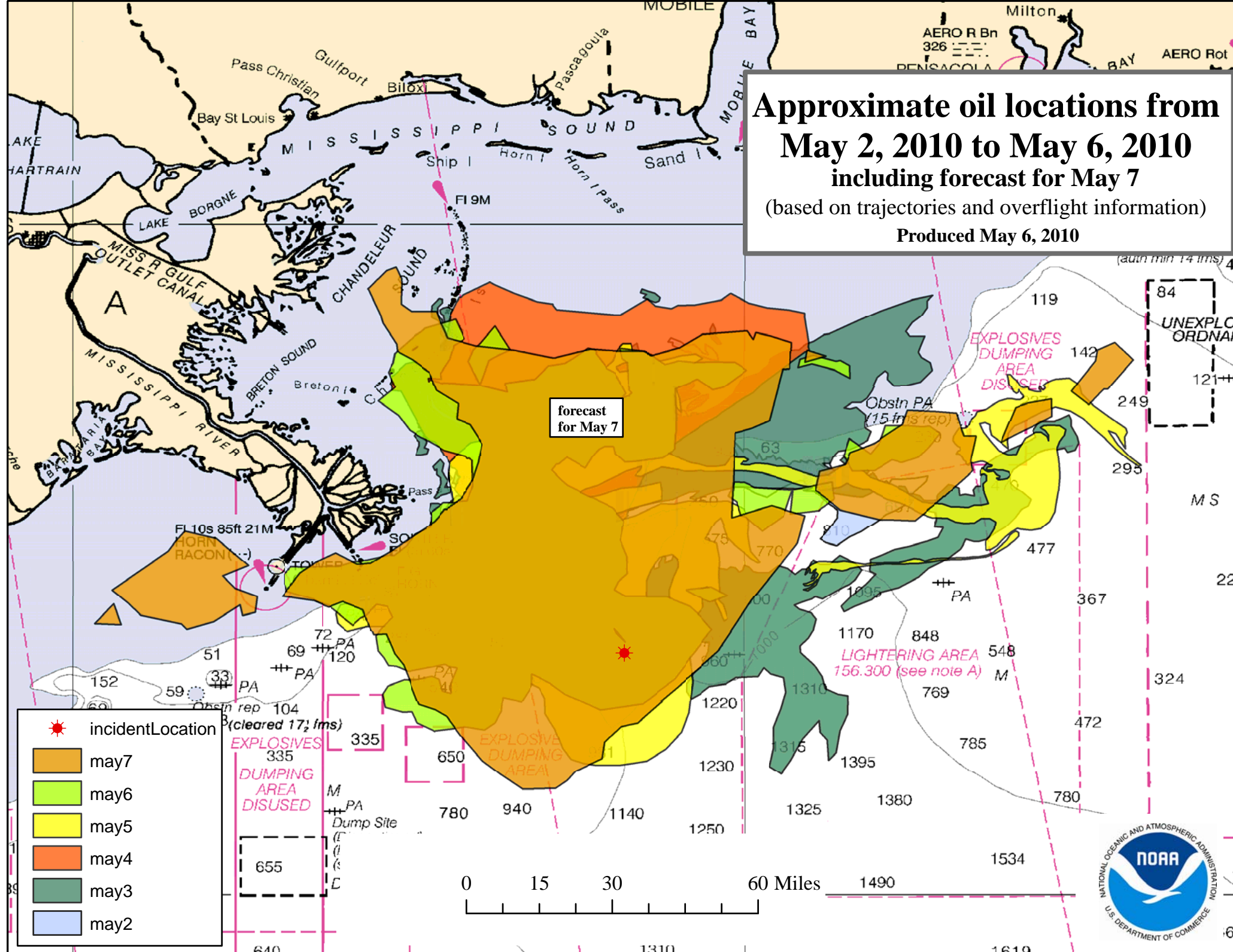









**Approximate oil locations from  
May 2, 2010 to May 6, 2010  
including forecast for May 7**  
(based on trajectories and overflight information)  
Produced May 6, 2010



-  incident location
-  may7
-  may6
-  may5
-  may4
-  may3
-  may2

EXPLOSIVES  
DUMPING  
AREA  
DISUSED

655

PA  
Dump Site

LIGHTERING AREA  
156.300 (see note A)

forecast  
for May 7

EXPLOSIVES  
DUMPING  
AREA  
DISUSED

UNEXPLO  
ORDNAN

(aun min 14 fms) 4

MS

22

6